

ITU GeoAI Challenge

Location Mention Recognition from Social Media Crisis-related Text

Reem Suwaileh

PhD Candidate, Qatar University
28th June 2022



جامعة قطر
QATAR UNIVERSITY

QCRI
معهد قطر لبحوث الحوسبة
Qatar Computing Research Institute
جامعة حمد بن خليفة
HAMAD BIN KHALIFA UNIVERSITY



Organizers



Reem Suwaileh

PhD Candidate at
Computer Science
& Engineering Dept.
Qatar University



Muhammad Imran

Senior Scientist at
Qatar Computing
Research Institute
(QCRI-HBKU)



Ehsan Ullah

Post-doctoral
researcher at Qatar
Computing Research
Institute (QCRI-HBKU)



Lokendra Chauhan

Founder of Qen
Labs Inc.



Ferda Ofli

Senior Scientist at
Qatar Computing
Research Institute
(QCRI-HBKU)



Tamer Elsayed

Associate Professor
at Computer Science
& Engineering Dept.
Qatar University

Social Sensing Data for Emergency Response

Social media informative posts during disasters

Name

@username

Saidapet is scary. The Bridge is flooding & it's bringing cylinders, fridges etc #ChennaiFloods #Chennai rains



Bridge flooding

9:21 AM · Dec 2, 2015 · Twitter for Android

Name

@username

@ChennaiFloods: Ola opens temporary homes for residents - Times of India bit.ly/1Nulxt9

5:31 PM · Dec 4, 2015 · Buffer

Shelters available

Name

@username

these roads are closed for traffic. Pls pas
1.Sholinganallur to Siruseri closed
2.Thuraipakkam–AKDR Golf course to Toll Gate Closed

7:49 PM · Dec 1, 2015 · Twitter for Android

Closed roads

Name

@username

Dear Friends, Pl help by sending boat to 54 and 58, Vivekananda Nagar Street, Nesapakkm, Chennai...


8:59 AM · Dec 2, 2015 · Twitter Web Client

Help request

Name

@username

Heavy rains continue to batter Chennai; Airport shut and trains diverted.



Airport shutdown

Name

@username

#ChennaiFloods
Guys I don't know if ts mi8 help. But Im willing 2 recharge ur mobile no if req. Pls msg back... my no 9952343236 -Karthi

3:03 PM · Dec 3, 2015 · Twitter for Android

Volunteering response

Social media informative posts during disasters

Name
@username

Saidapet is scary. The **Bridge** is flooding & it's bringing cylinders, fridges etc #**Chennai**floods #**Chennai**ains



9:21 AM · Dec 2, 2015 · Twitter for Android

Bridge flooding

Name
@username

@**Chennai**Floods: **Ola** opens temporary homes for residents - Times of India bit.ly/1Nulxt9

5:31 PM · Dec 4, 2015 · Buffer

Shelters available

Name
@username

these **roads** are closed for traffic. Pls pas

1. **Sholinganallur** to **Siruseri** closed
2. **Thuraipakkam-AKDR Golf course** to **Toll Gate** Closed

7:49 PM · Dec 1, 2015 · Twitter for Android

Closed roads

Name
@username


Dear Friends, Pl help by sending boat to **54** and **58** **Vivekananda Nagar Street** **Nesapakkam, Chennai**..

8:59 AM · Dec 2, 2015 · Twitter Web Client

Help request

Name
@username

Heavy rains continue to batter **Chennai** **Airport** shut and trains diverted.



Airport shutdown

Name
@username

#**Chennai**Floods

Guys I don't know if ts mi8 help. But Im willing 2 recharge ur mobile no if req. Pls msg back... my no 9952343236 -Karthi

3:03 PM · Dec 3, 2015 · Twitter for Android

Volunteering response

Coarse-grained

Countries, states, cities, counties, ... etc.

High-level Overview

Situational-awareness at country, state, city level

Relief

Deploy rescue activities at country, state, ..., level

Impact

Assessing impact during and after the disaster event

What Locations are Needed?



OCHA

SUDAN

Floods: People and Areas Affected

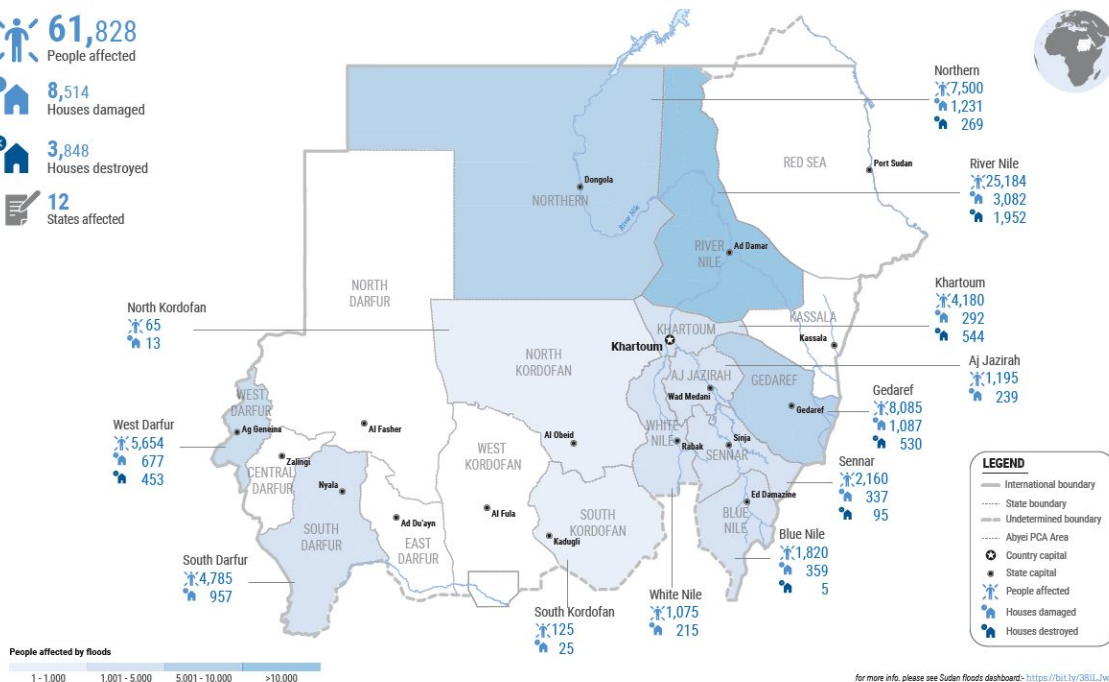
as of 22 August 2021

61,828
People affected

8,514
Houses damaged

3,848
Houses destroyed

12
States affected



What Locations are Needed?

Fine-grained

streets, buildings, natural & human-made POI, ...

Detailed reports

Situational-awareness at low-level granularity

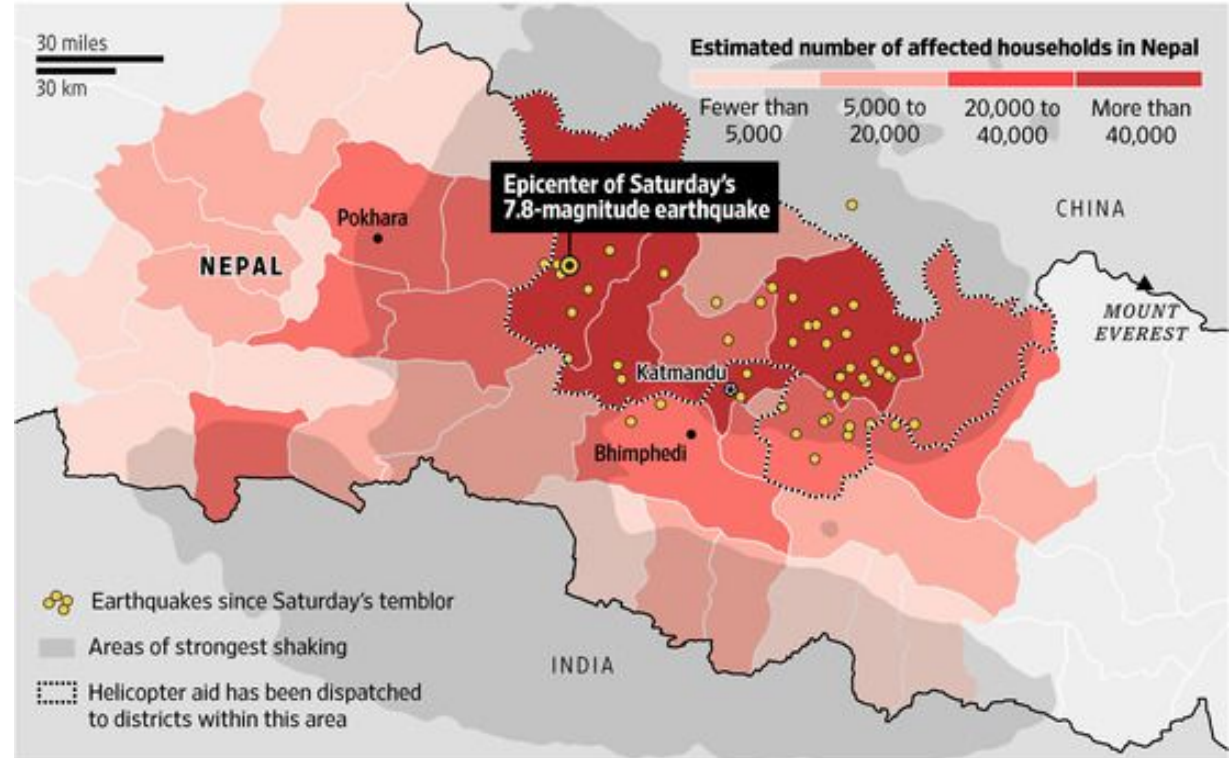
Relief

Deploy rescue activities at incident level

Resources

For locating incidents, resources, casualties, etc.

Damaged roads, landslides and heavy rains are hindering recovery efforts in Nepal after Saturday's earthquake, despite an influx of international aid. Many of the affected areas are rural and only accessible by helicopter.



Sources: USGS (earthquakes); U.N. OCHA (households); Nepal's Home Ministry (aid)

THE WALL STREET JOURNAL.

Problem Statement

Location Mention Recognition (LMR)

Disaster-related Twitter stream



... [Twitter icons] ...

 **Name**
@username

@MarinHumane is helping w/animal rescue in Butte County. @marinij @adrianrodri
marinij.com/2018/11/20/mar...

7:07 PM · Nov 21, 2018 · Twitter Web Client



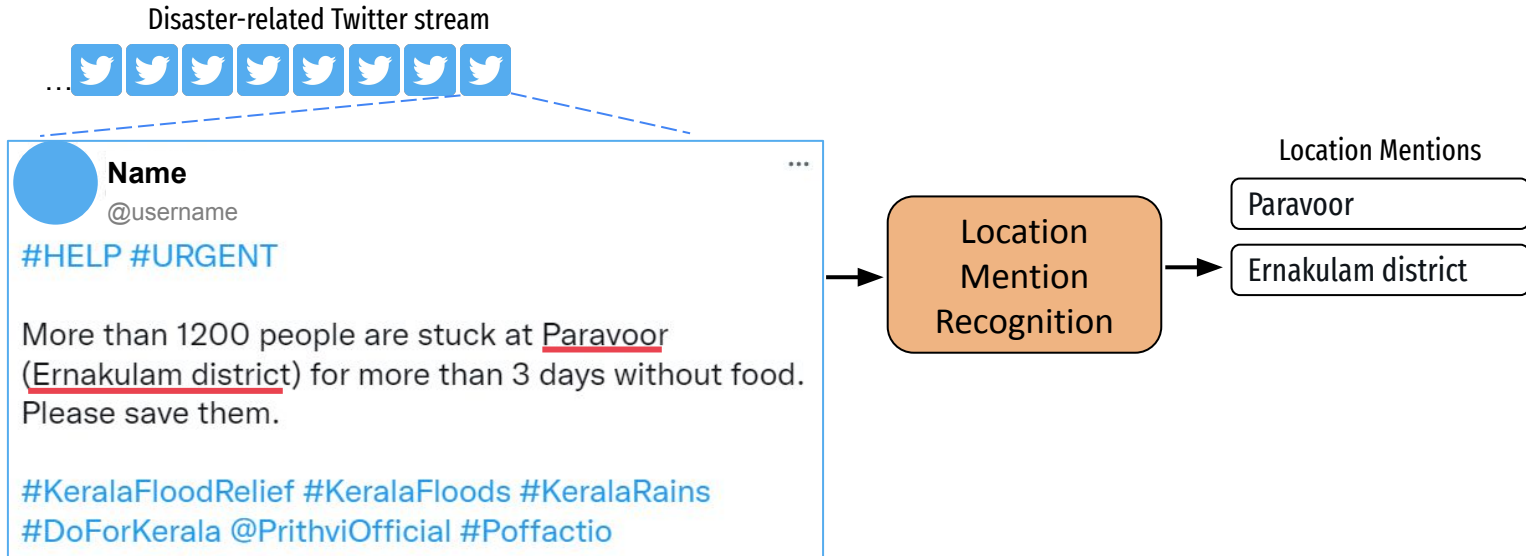
Location
Mention
Recognition



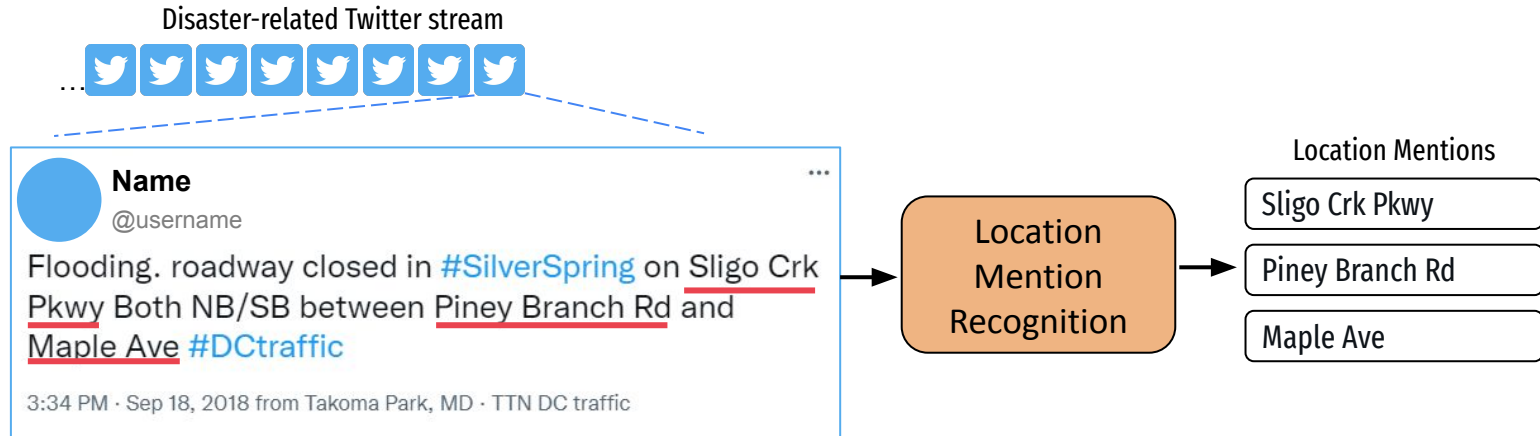
Butte County

Location Mentions

Location Mention Recognition (LMR)



Location Mention Recognition (LMR)

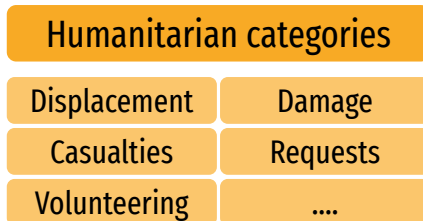


Evaluation

Dataset: IDRISI-R

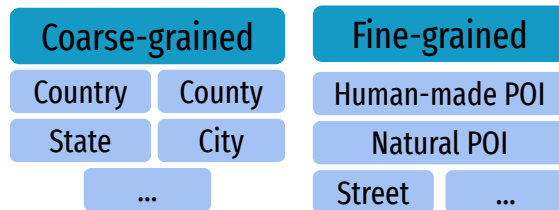
● Data collection

We need a dataset labeled for Humanitarian categories:
→ **humAID dataset**





● Annotation Types

1. Location span in tweet text
2. Location types



● Dataset Annotation

- Human-labeled →  **appen**
- 3+ annotators for reliability 



Download

github.com/rsuwaileh/IDRISI

Dataset: IDRISI-R

Large in size: 20,514 *English* tweets collected during different disaster events happened 2016-2019

Contains 19 disaster events: 6 hurricanes, 5 earthquakes, 4 floods, 3 wildfires, and 1 cyclone events.

Information types: caution and advice, displacement, damage, casualties, missing or found people, requests, rescue volunteering or donation effort



Download

github.com/rsuwaiteh/IDRISI/



Happened in 14+ countries: United States, Italy, Canada, Ecuador, Mexico, New Zealand, Sri Lanka, India, Mozambique, Malawi, ...

21,879 location mentions: Country, State, Province, District, County, City, Neighborhood, street, Natural POI, human-made POI, Island & Others

Standard splits:
80% training
10% development
20% test
Per disaster event

Evaluation Measures



Download
eval script

Precision (P)

$$\frac{TP}{TP + FP}$$

True Positives (Hits)

False Positives (false alarms)

Recall (R)

$$\frac{TP}{TP + FN}$$

True Negatives (correct rejection)

F1 score

$$\frac{2 \cdot P \cdot R}{P + R}$$

! Eval measures
are computed per entity
per tweet per event.

Baselines: BERT-based



Download
LMR models

Disaster-related Twitter stream



Name
@username

Flooding. roadway closed in #SilverSpring on Sligo Crk Pkwy Both NB/SB between Piney Branch Rd and Maple Ave #DCtraffic

3:34 PM · Sep 18, 2018 from Takoma Park, MD · TTN DC traffic



Location Mentions

Sligo Crk Pkwy

Piney Branch Rd

Maple Ave

Suwaileh, R., Imran, M., Elsayed, T., & Sajjad, H. (2022) When a Disaster Happens, We Are Ready: Location Mention Recognition from Crisis Tweets. International Journal of Disaster Risk Reduction (IJDRR).

Suwaileh, R., Imran, M., Elsayed, T., & Sajjad, H. (2020). Are We Ready for this Disaster? Towards Location Mention Recognition from Crisis Tweets. In Proceedings of the 28th International Conference on Computational Linguistics (pp. 6252-6263).

Baselines: CRFs-based



Check out examples

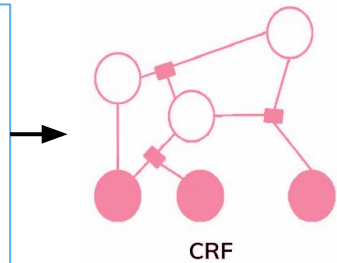
Disaster-related Twitter stream



Name
@username

Flooding. roadway closed in #SilverSpring on Sligo Crk Pkwy Both NB/SB between Piney Branch Rd and Maple Ave #DCtraffic

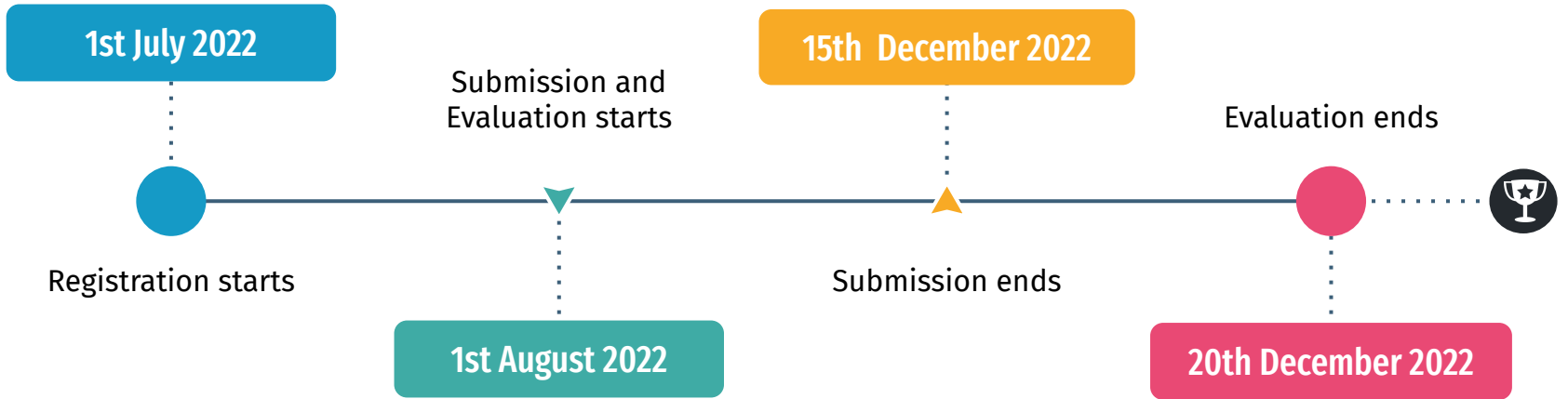
3:34 PM · Sep 18, 2018 from Takoma Park, MD · TTN DC traffic



Location Mentions

- Sligo Crk Pkwy
- Piney Branch Rd
- Maple Ave

Timeline



Thank you!



**GeoAI LMR
Website**

<https://bit.ly/3HVb1NE>